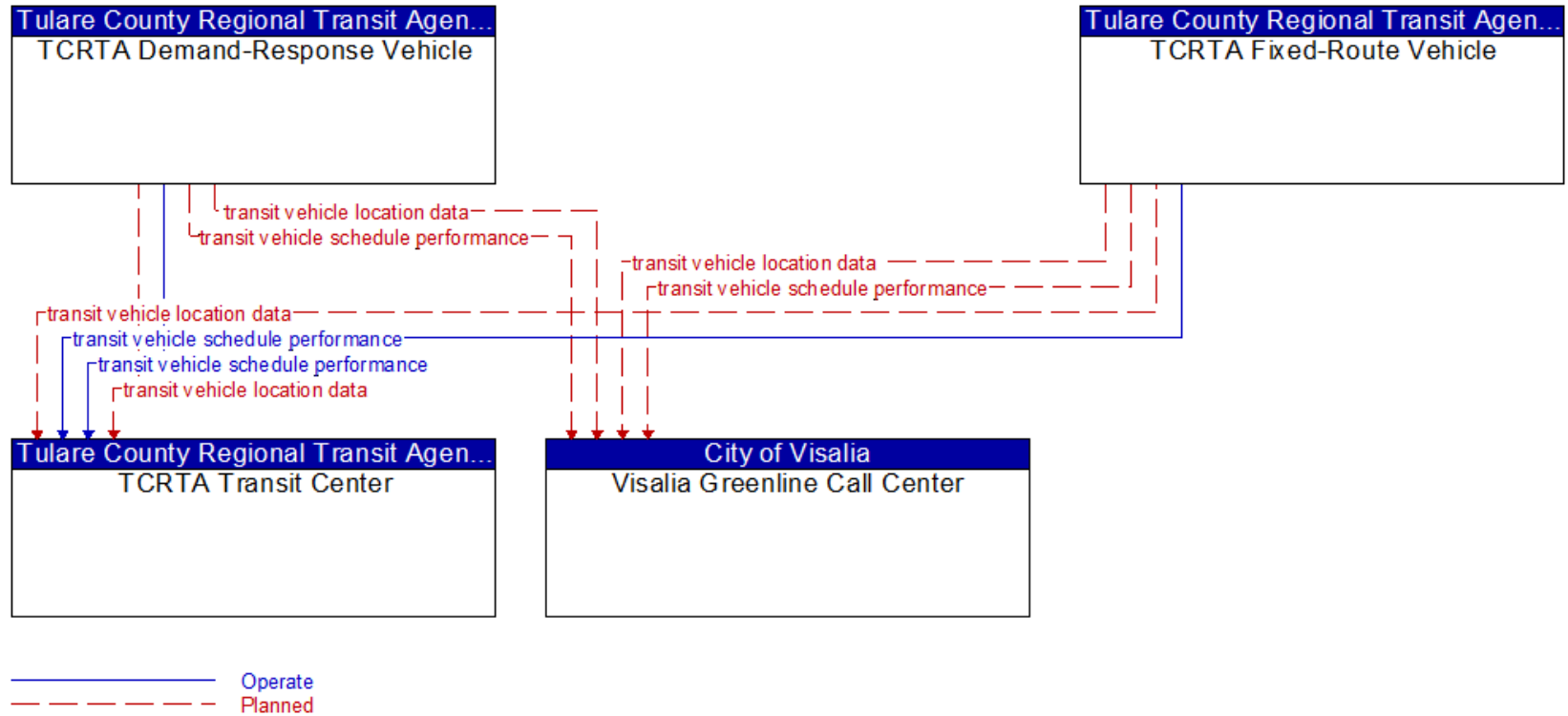
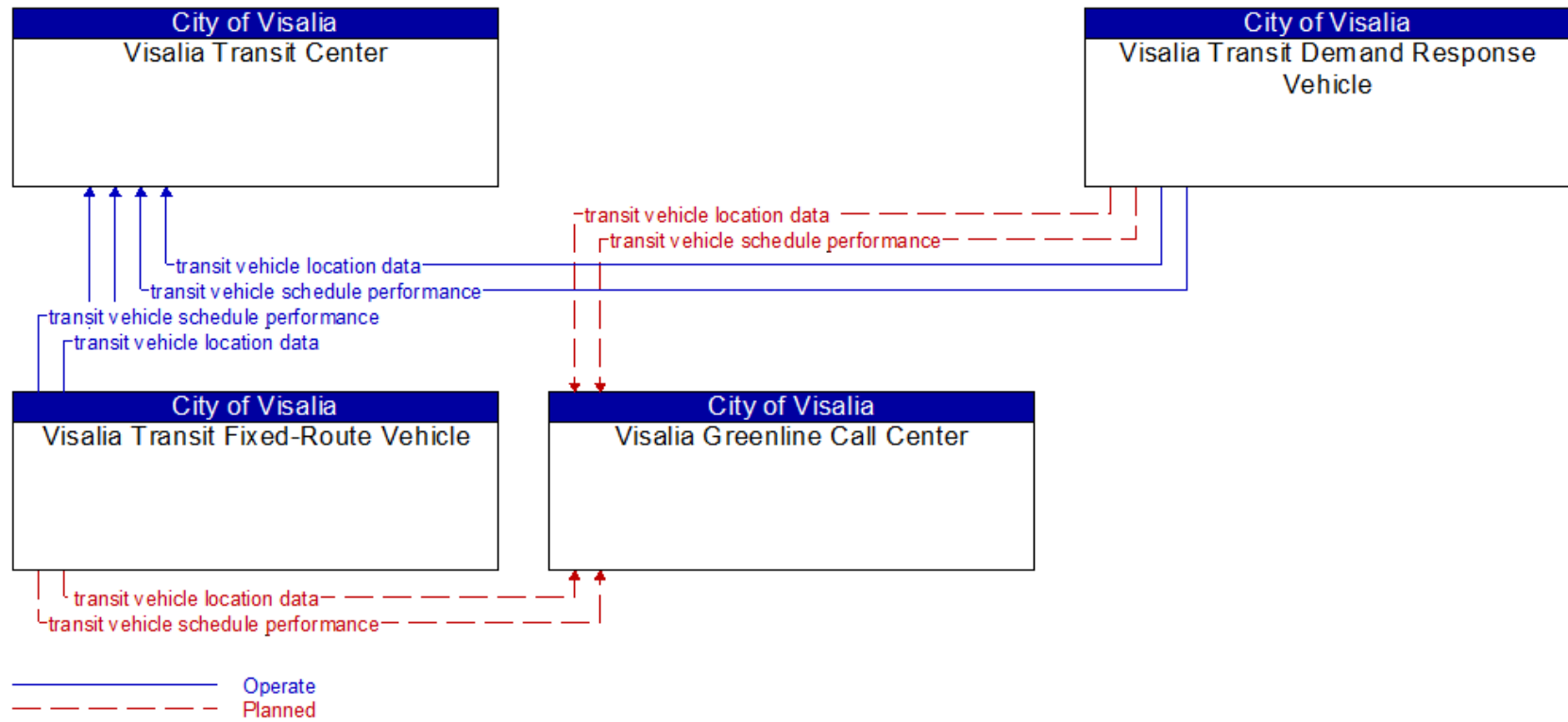


Service Package Diagrams – Transit Update

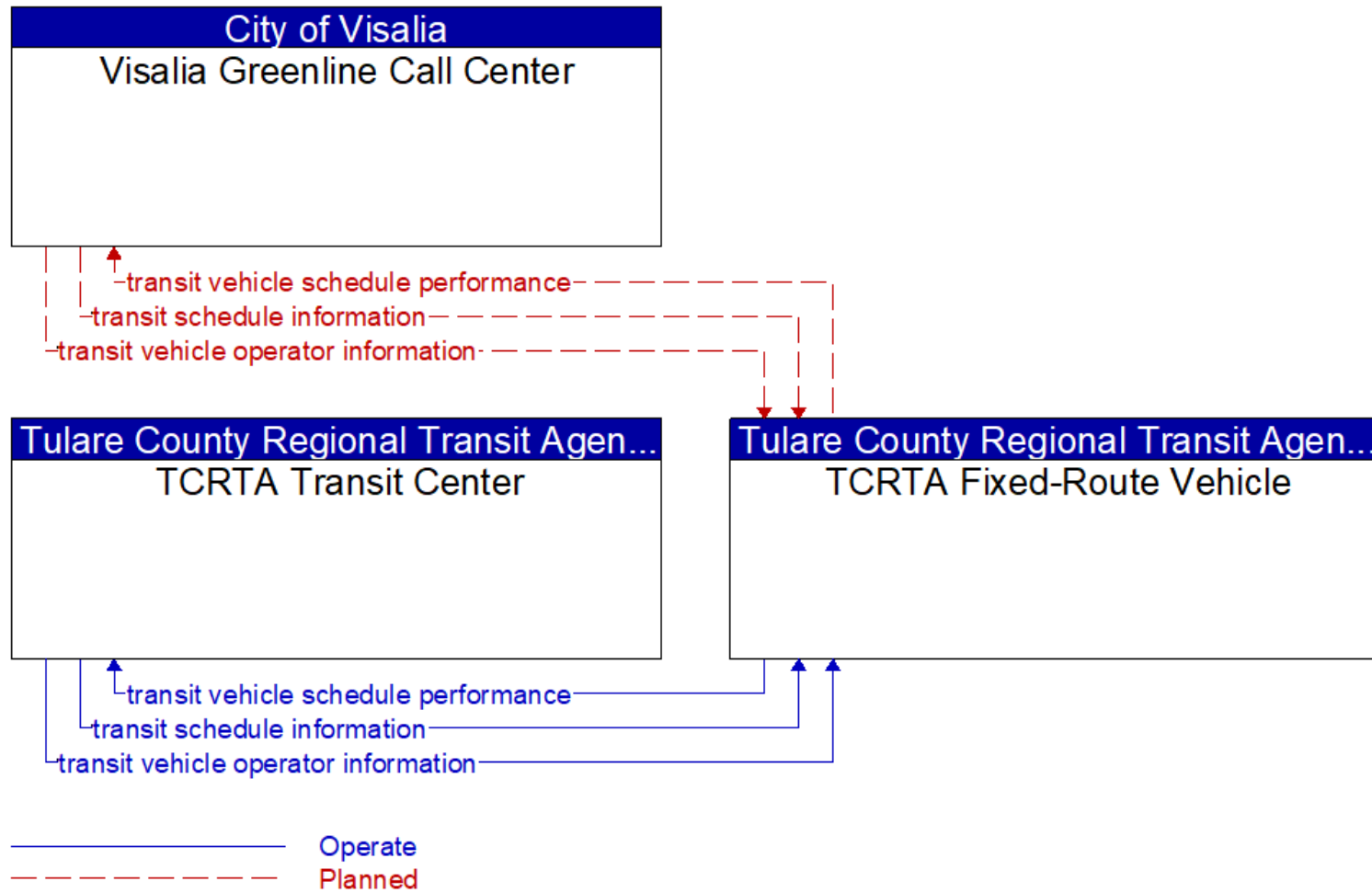
PT01 – Transit Vehicle Tracking (TCRTA)



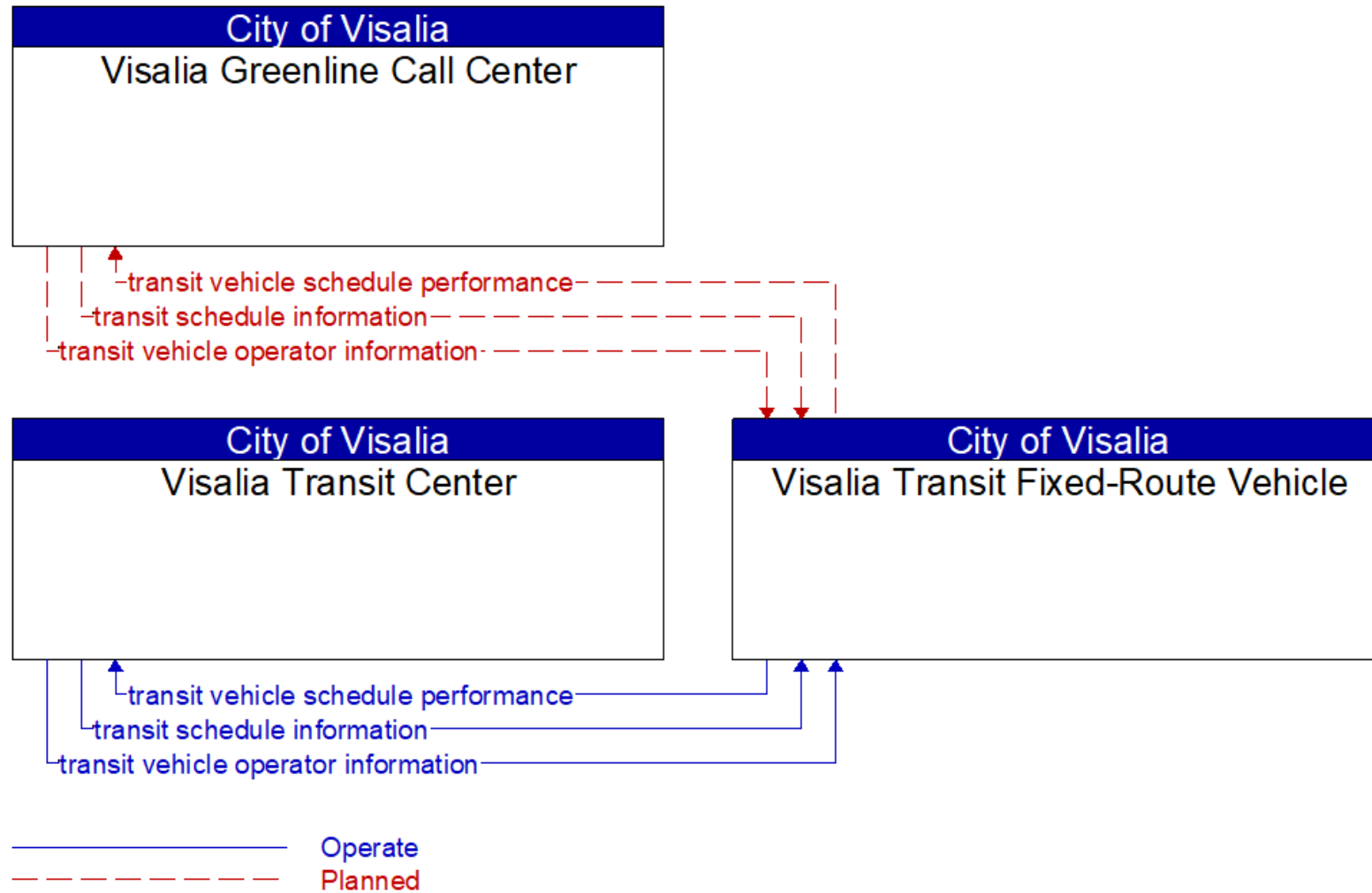
PT01 – Transit Vehicle Tracking (Visalia Transit



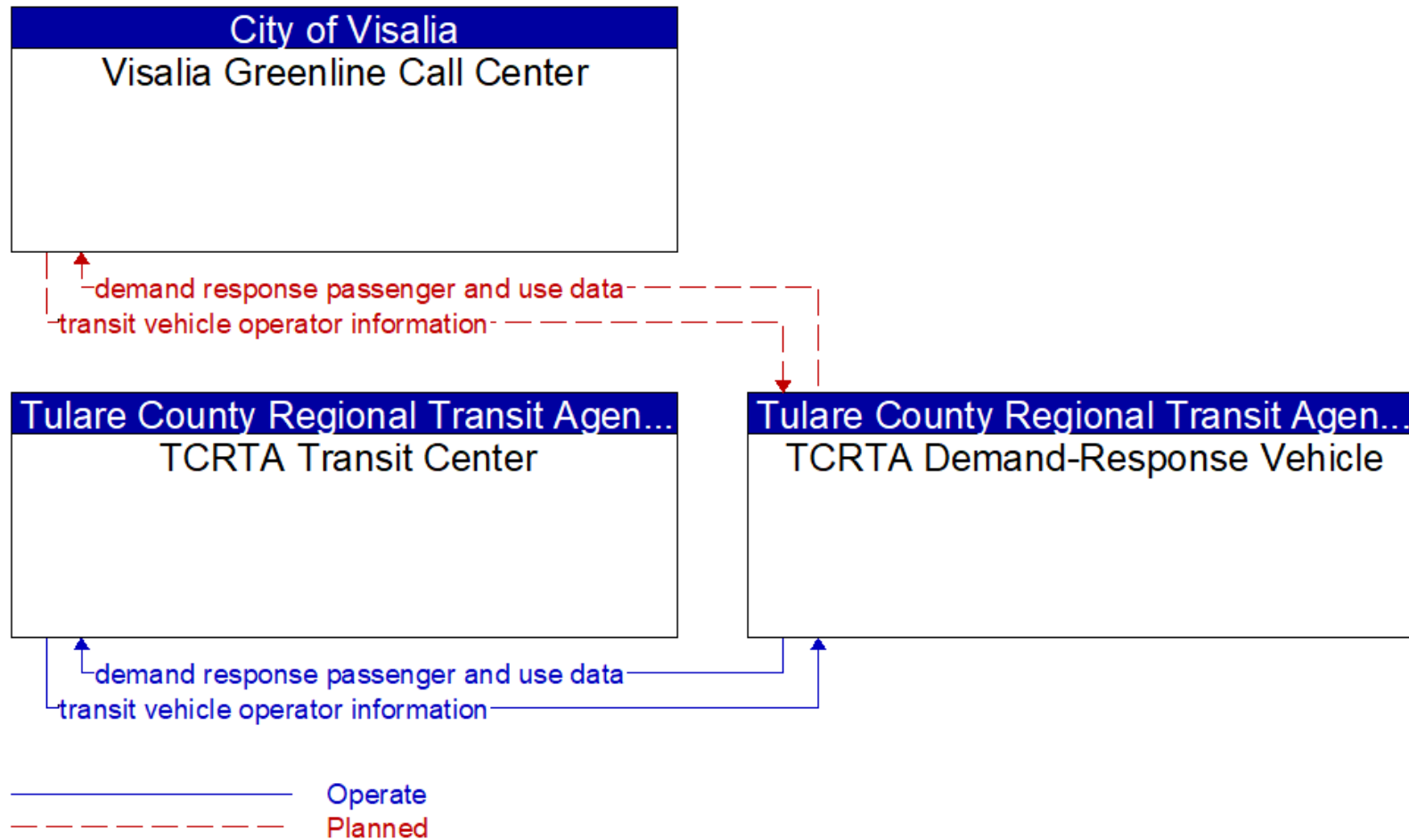
PT02 – Transit Fixed-Route Operations (TCRTA)



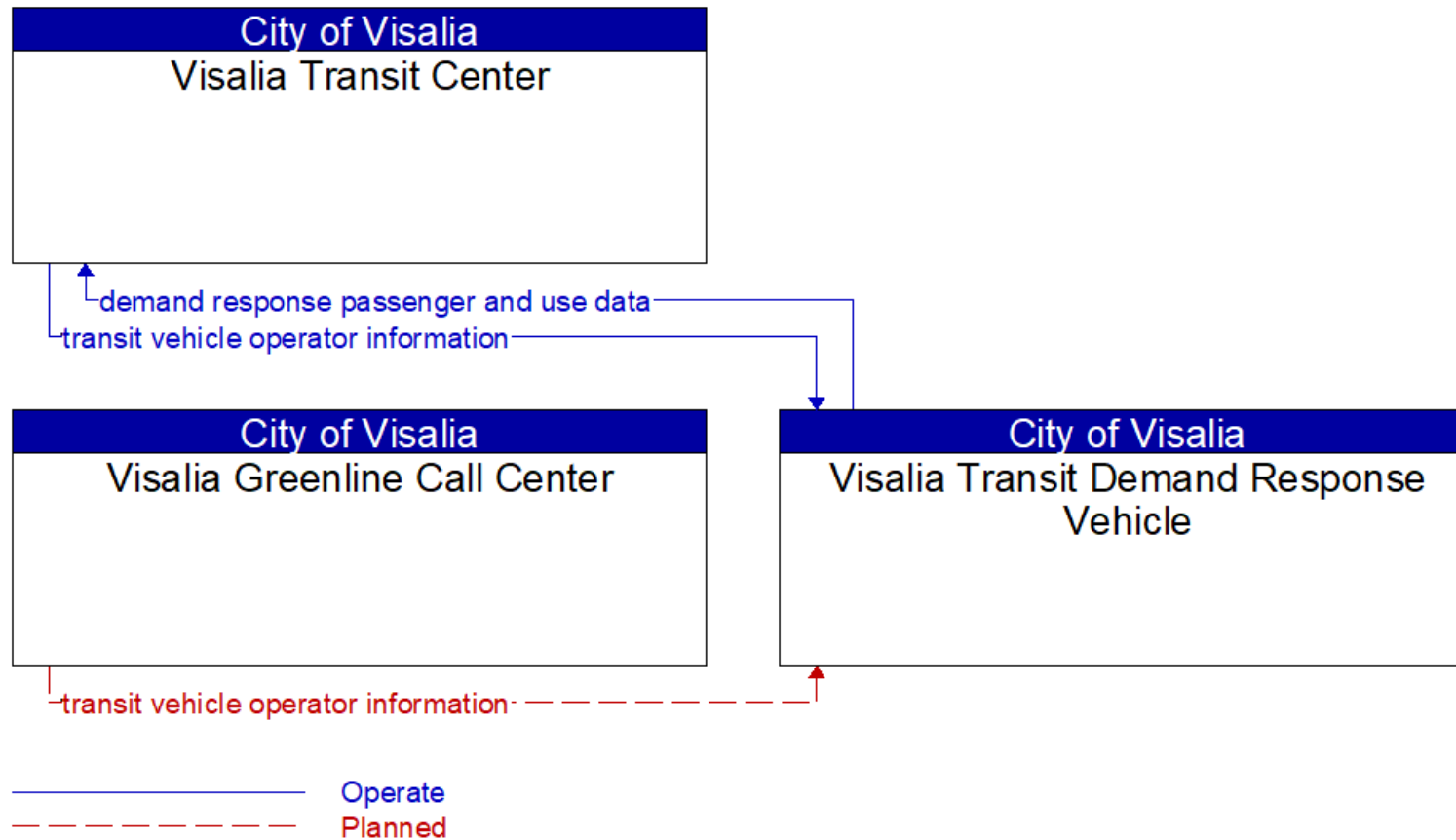
PT02 – Transit Fixed-Route Operations (Visalia Transit)



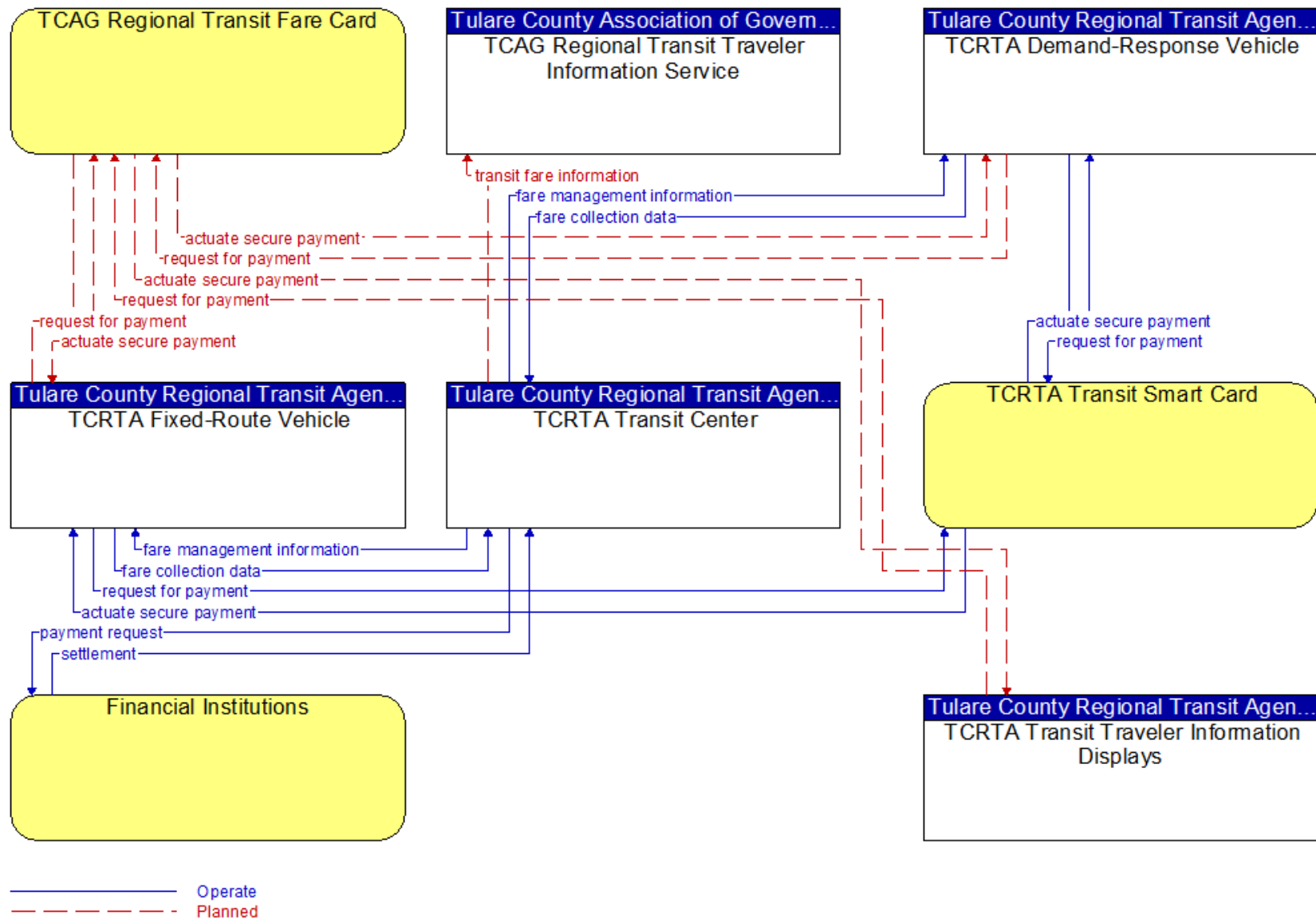
PT03 – Dynamic Transit Operations (TCRTA)



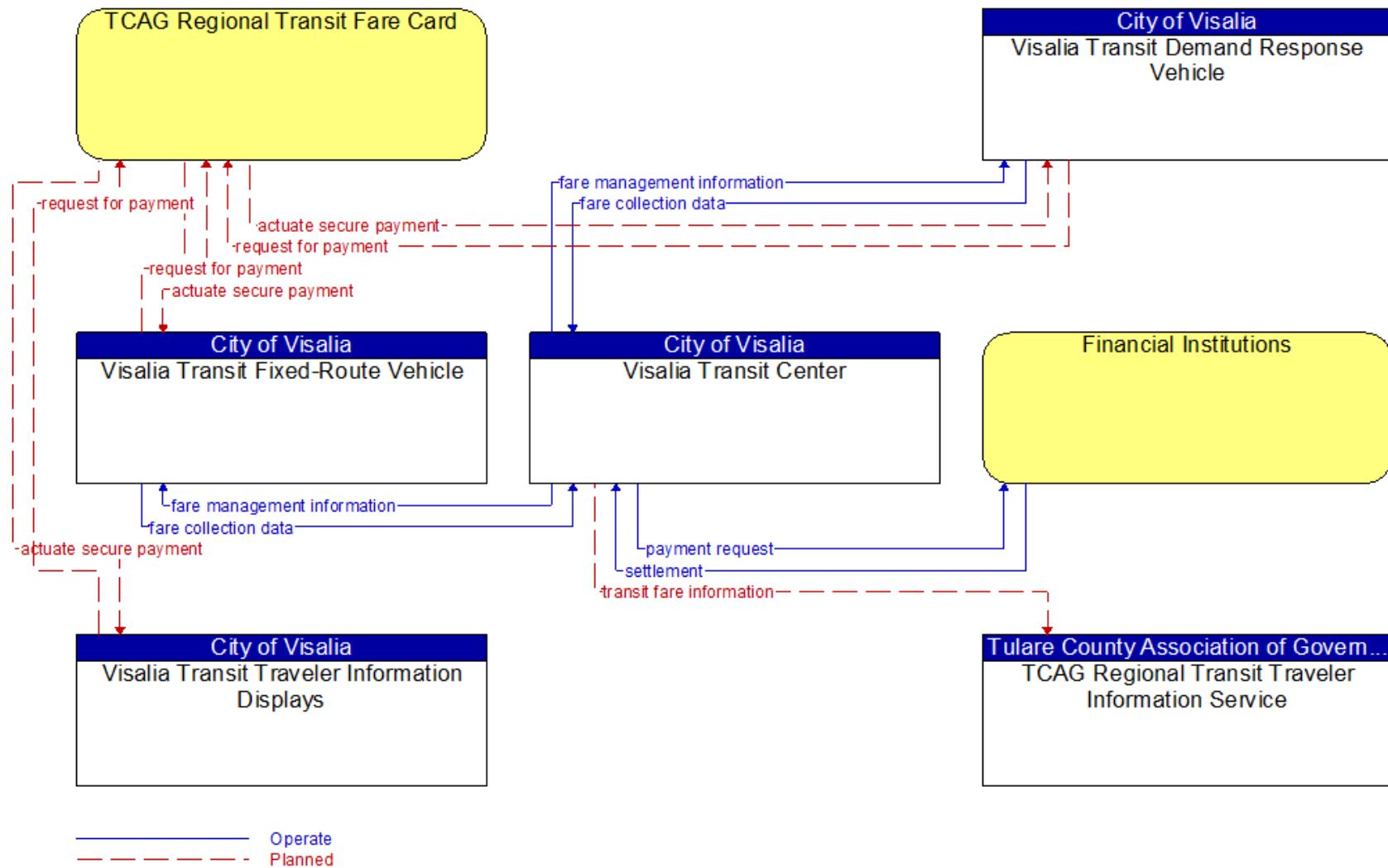
PT03 – Dynamic Transit Operations (Visalia Transit)



PT04 – Transit Fare Collection Management (TCRTA)

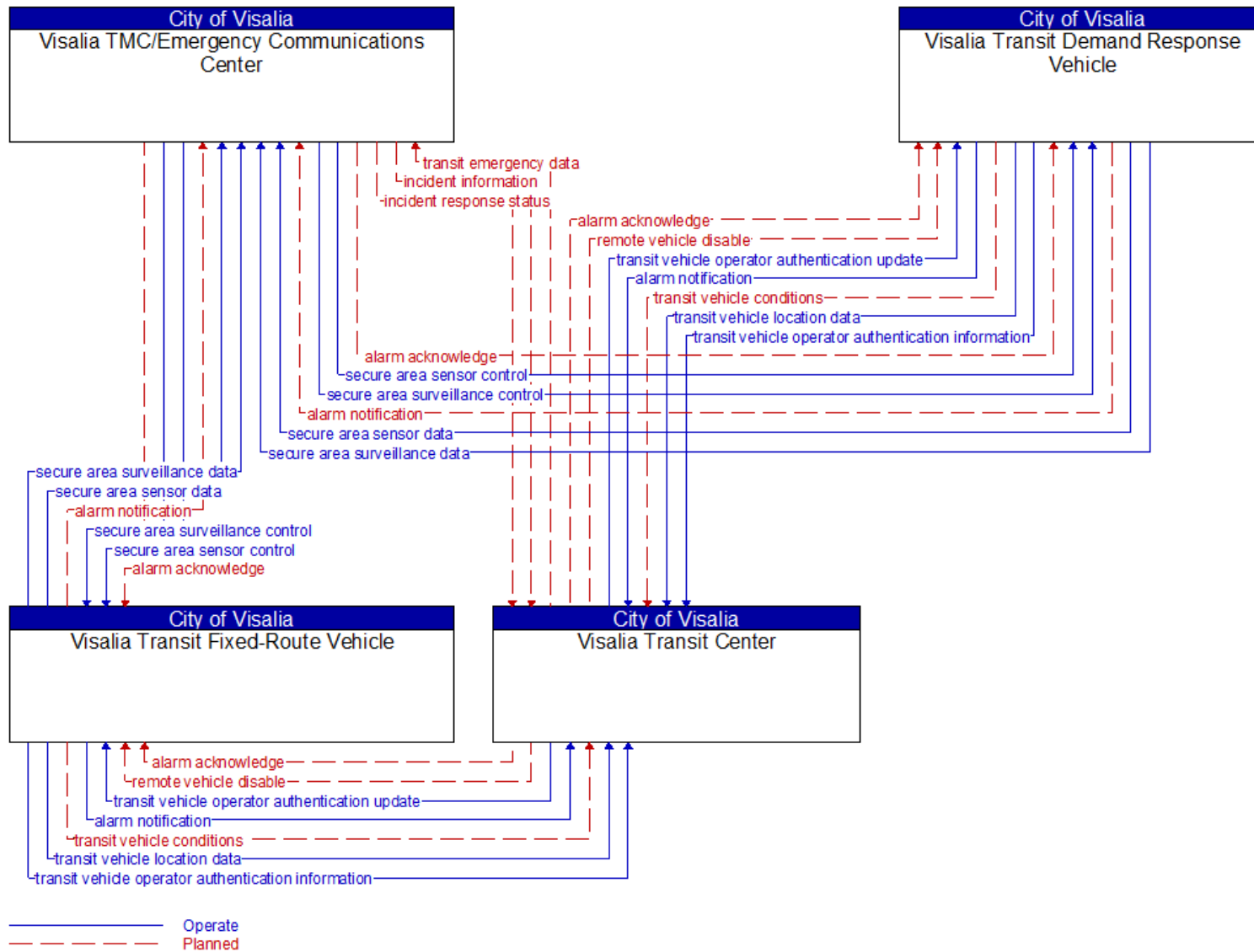


PT04 – Transit Fare Collection Management (Visalia Transit)

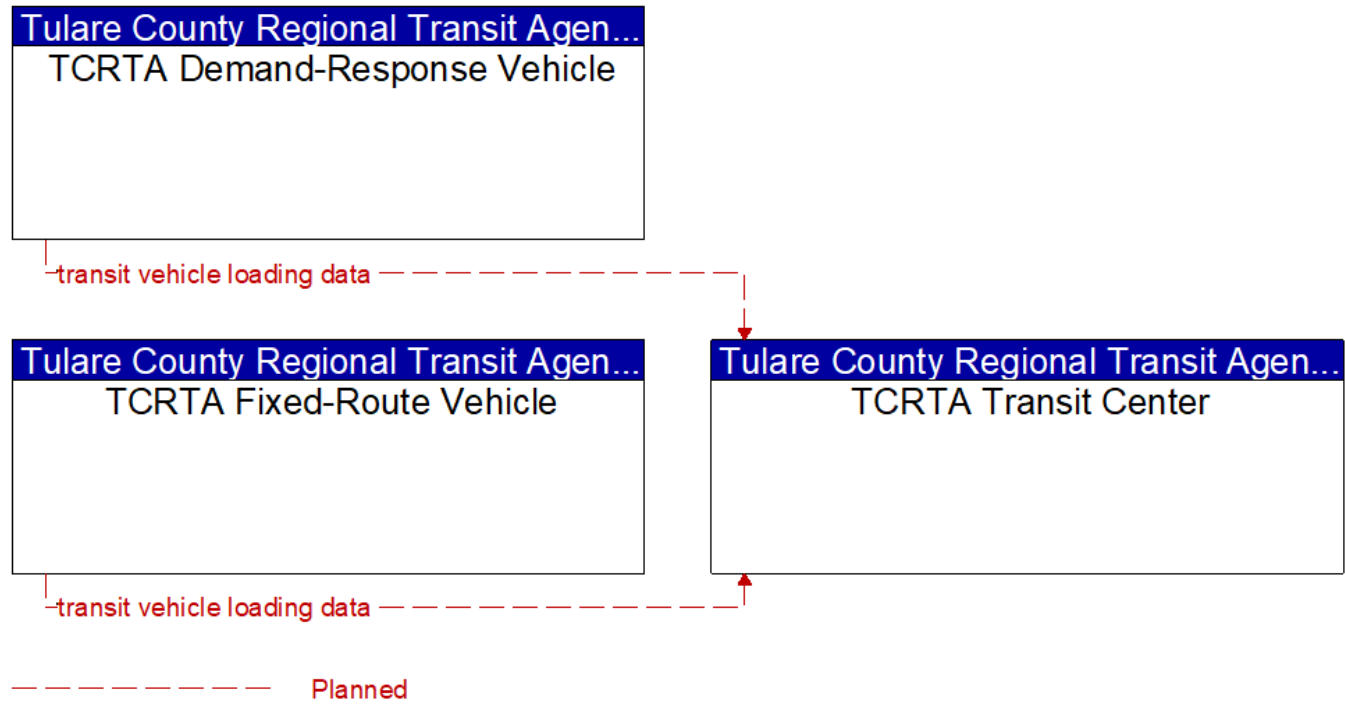


PT05 – Transit Security (TCRTA) – **SEE ATTACHED HIGH-RESOLUTION FILE**

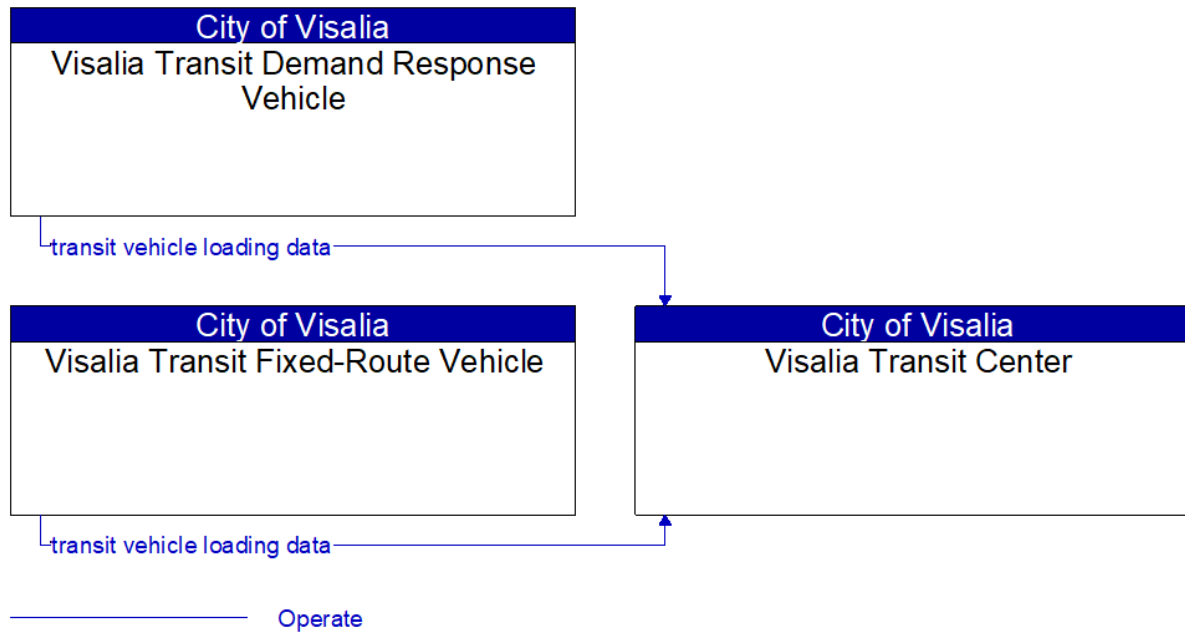
PT05 – Transit Security (Visalia Transit)



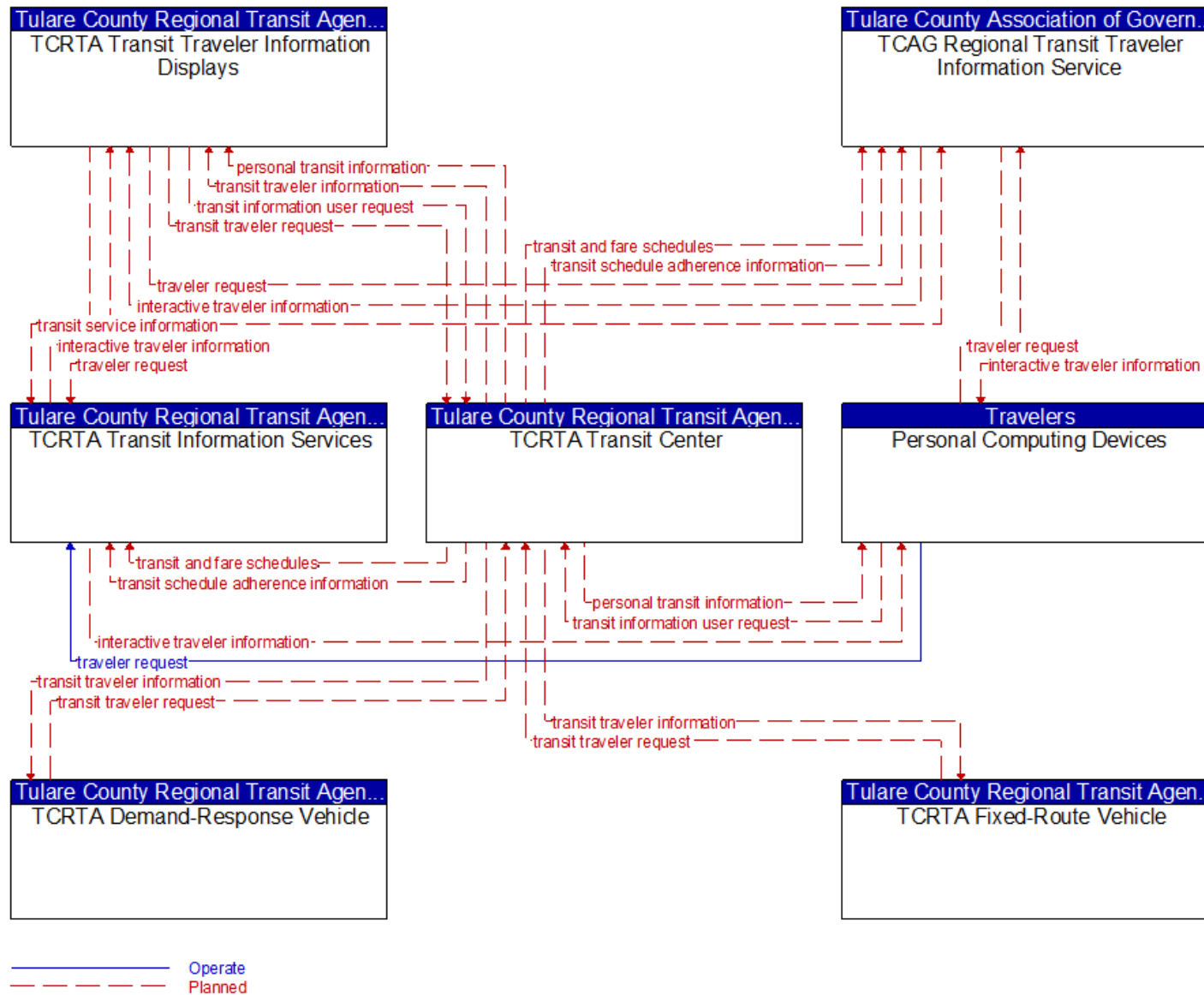
PT07 – Transit Passenger Counting (TCRTA)



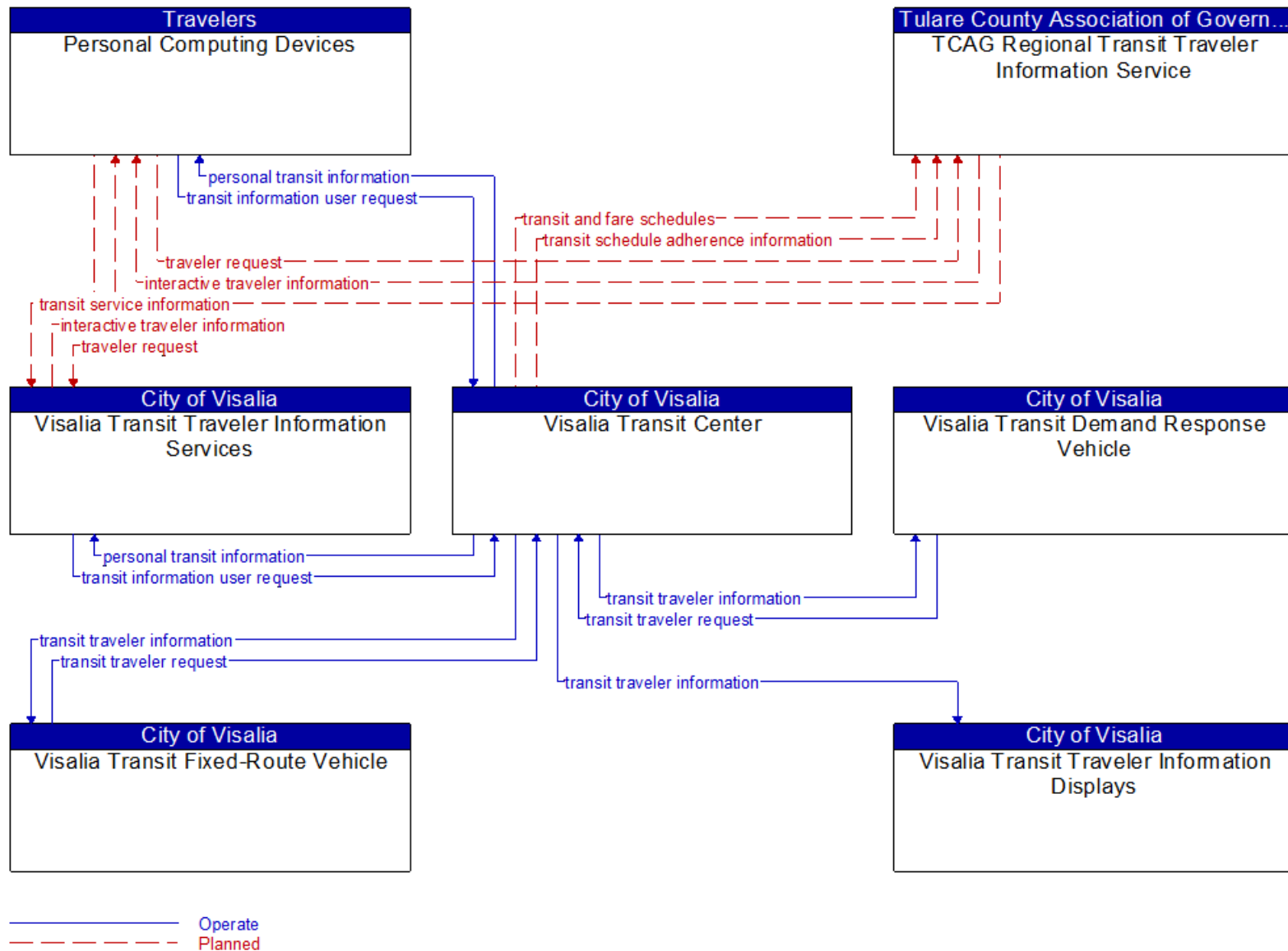
PT07 – Transit Passenger Counting (Visalia Transit)



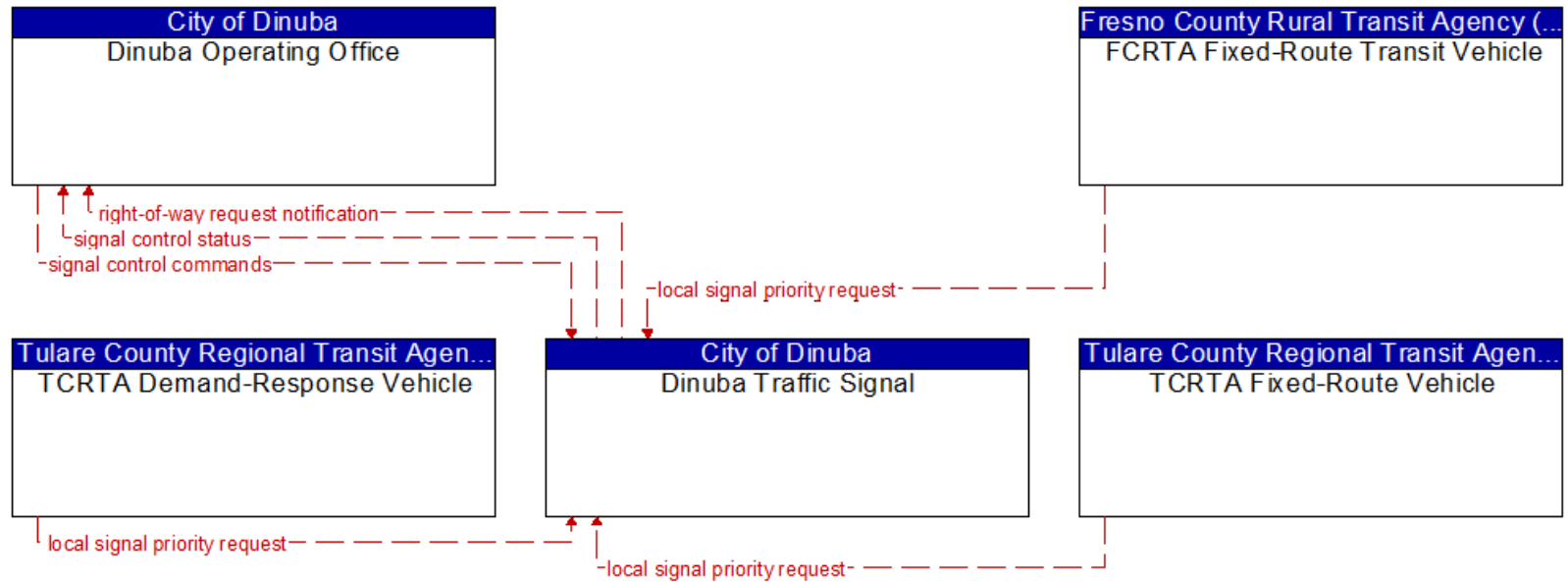
PT08 – Transit Traveler Information (TCRTA)



PT08 – Transit Traveler Information (Visalia Transit)

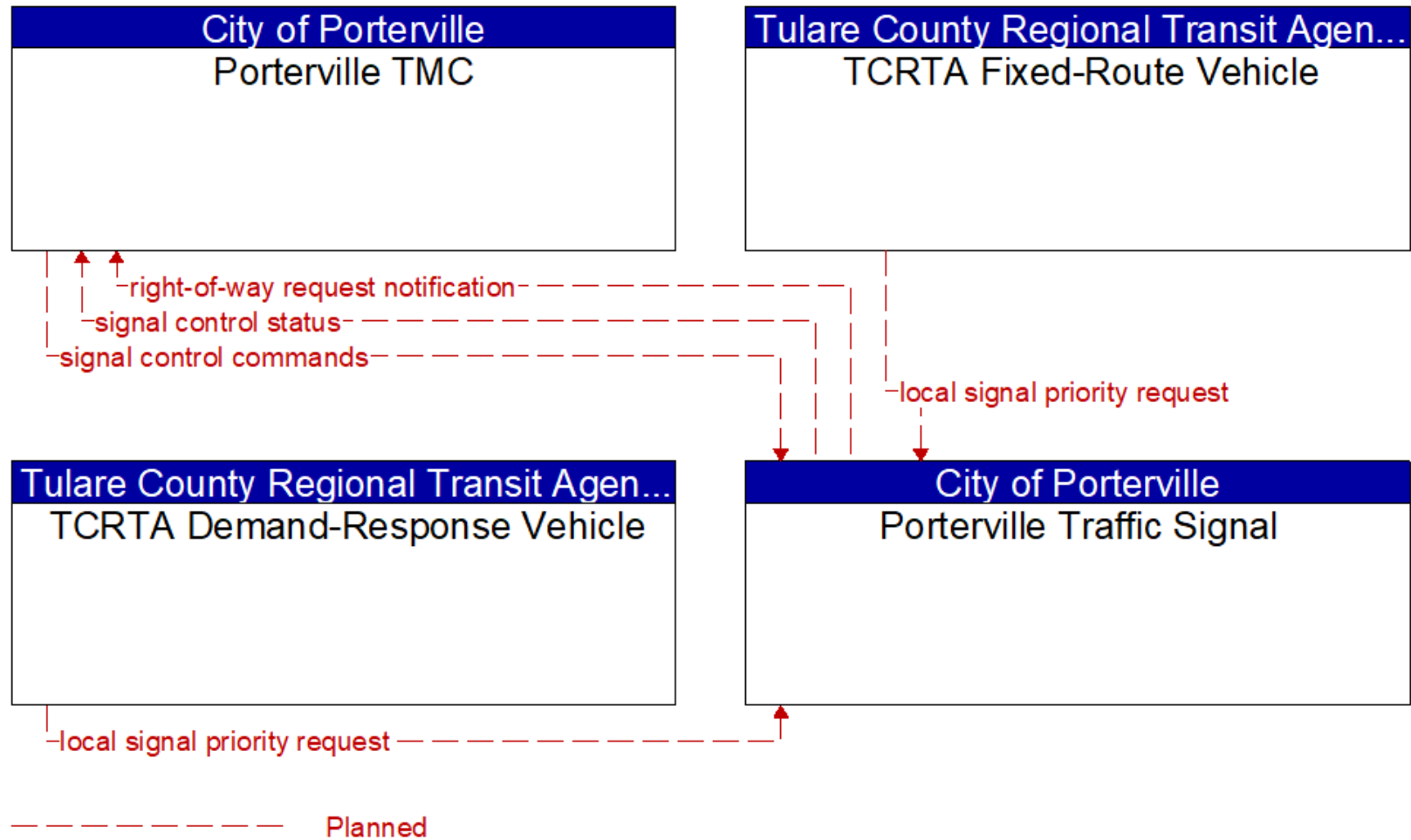


PT09 – Transit Signal Priority (Dinuba)

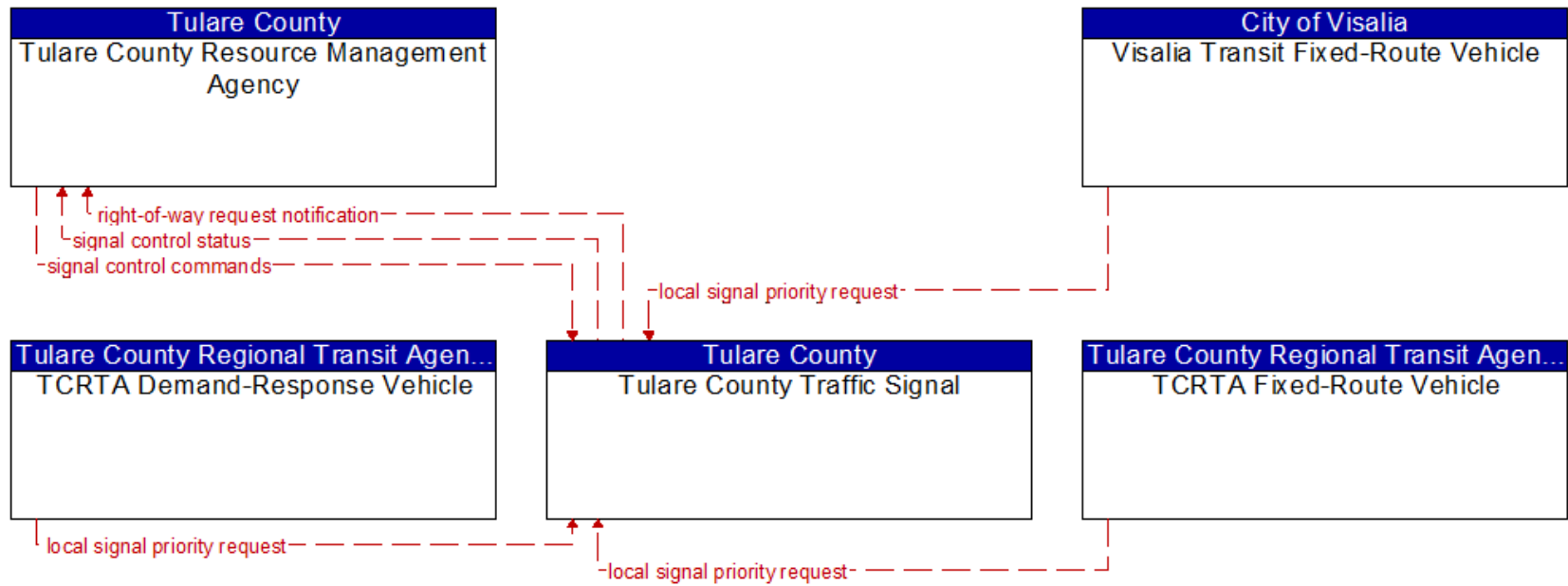


----- Planned

PT09 – Transit Signal Priority (Porterville)

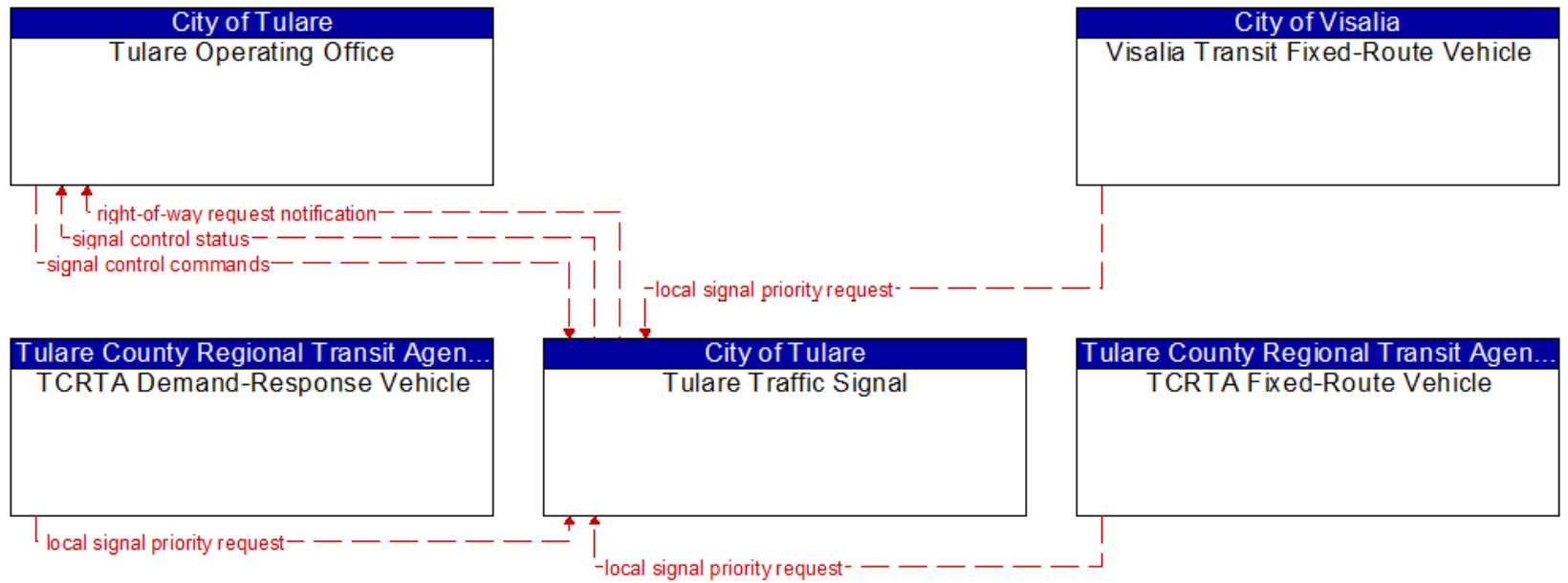


PT09 – Transit Signal Priority (Tulare County)



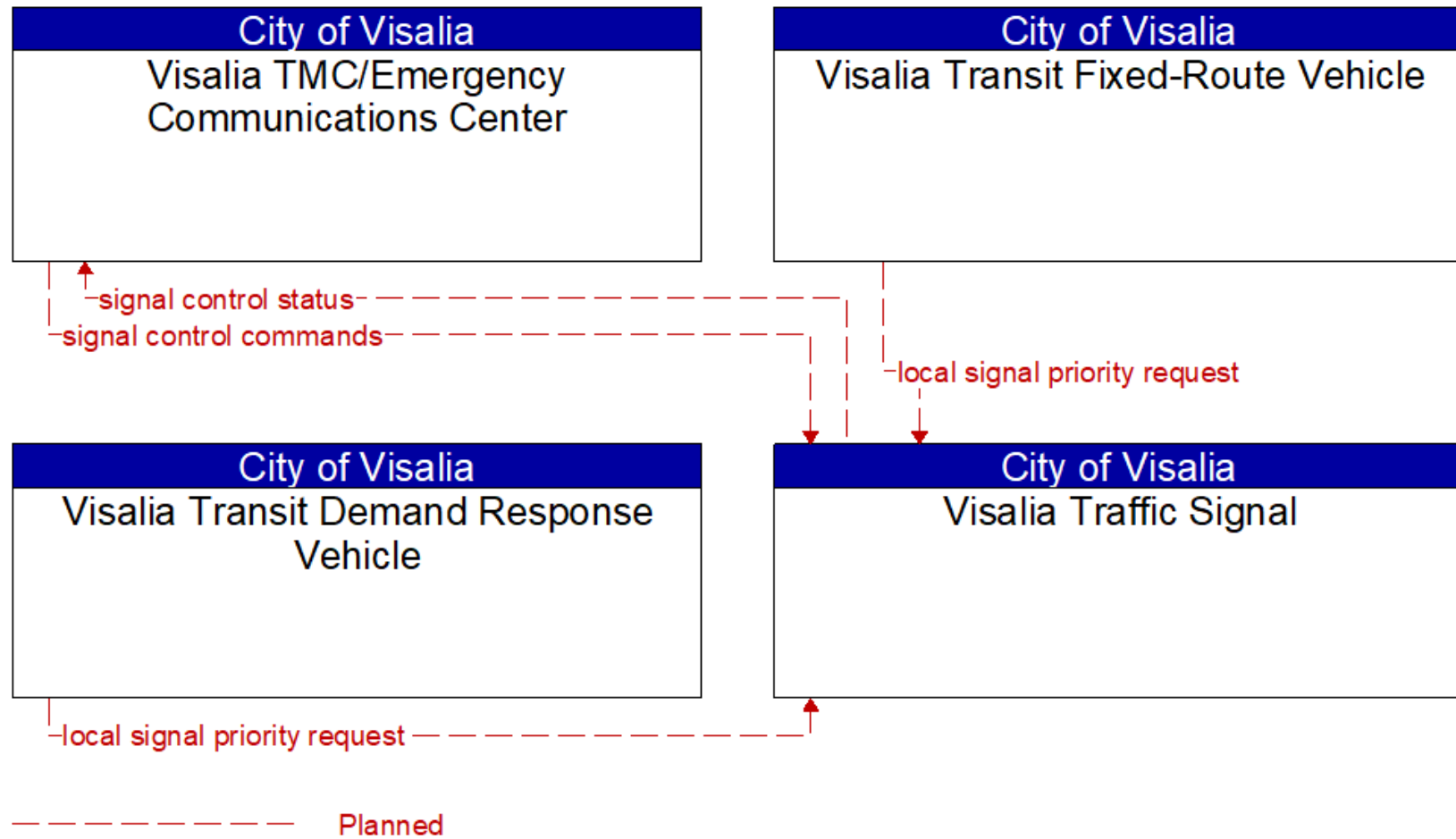
----- Planned

PT09 – Transit Signal Priority (Tulare)



----- Planned

PT09 – Transit Signal Priority (Visalia)



PT14 - Multi-modal Coordination (Region)

